



























P Parking Map

| | Parking Deck | Address |
|----------|--|---|
| A | Blount Street   | 314 Blount St |
| B | Cabarrus Deck   | 436 S. Salisbury St |
| C | Convention Center Charter Sq Underground    | 1 W. Lenoir St./ 502 S. Wilmington St. |
| D | City Center Red Hat Deck     | 429 S. Wilmington St |
| F | Moore Square    | 233 S. Wilmington St |
| G | Municipal Complex   | 201 W. Morgan St |
| H | Performing Arts    | 128 W. South St |
| I | Wilmington Street    | 117 S. Wilmington St |





Estimated Walk Time

 15 Minute Walk


Right of Way

 Traffic flow

For more information
visit raleighnc.gov, search for "Raleigh Parking"

-  Electric Vehicle Charging Station
-  Motorcycle Parking
-  ADA Accessible Parking Spaces
-  Elevators

